





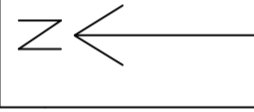


-  Compartment boundary bunding
-  Indicative internal bunding
-  Direction of flow
-  Connecting pipe/overspill
-  Peat ditch dam
-  Peat ditch dam with sheet piling



LM	1	Lindow Moss Restoration Scheme	Article No./Reference
Designed by JEJM	Checked by BRCM	Approved by - date BRCM-21/11/14	Date 21/11/14
		File name RS_05.DWG	Scale 1:3000@A3
TERRAQUEOUS LTD. ENVIRONMENTAL CONSULTANCY		FIGURE 5: INDICATIVE RESTORED DRAINAGE PLAN	
Reproduced from the 2014 Drainage Survey 1:2,500 map with the permission of The Controller of Her Majesty's Stationery Office, ©Crown Copyright Terraqueous Ltd., Meone, Glastonbury, Somerset BA6 9SP. Licence No. AL 52095A0001			